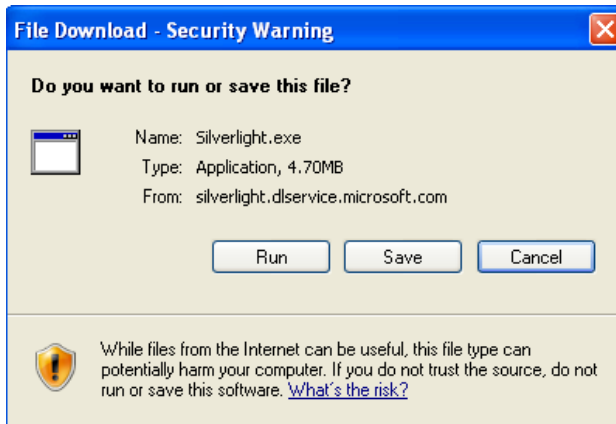


If this is your first time using the Newaygo County map viewer you will need to install Microsoft Silverlight. Please follow the prompts to download, install and update the program. Once the process is done make sure you close all open internet windows before attempting to open the map viewer again. This process should only take a couple of minutes.

1.



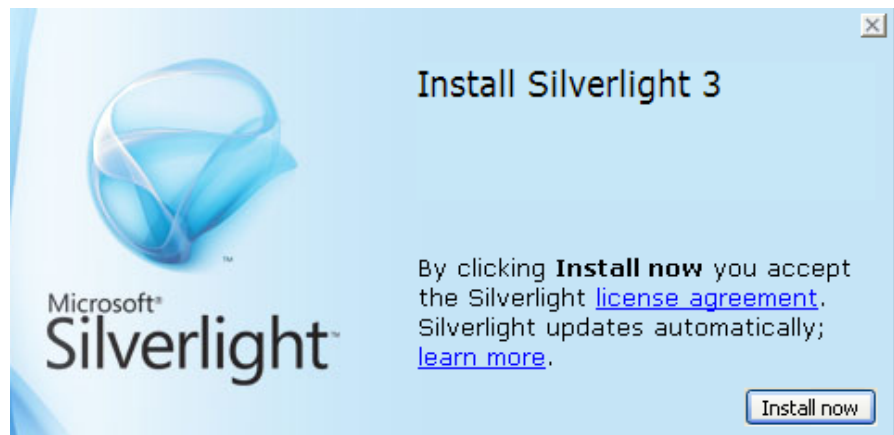
2.



3.



4.



5.

Get Microsoft Silverlight



Upgrade Microsoft Silverlight for a better Web experience
An earlier version of Silverlight has been detected.

Installed version: Silverlight 3 (3.0.50106.0)
Current version: **Silverlight 4 (4.0.60310.0)**


You may need to restart your browser.

[Installation Instructions](#) [System Requirements](#) [Uninstall Silverlight](#)


6.

File Download - Security Warning

Do you want to run or save this file?



Name: Silverlight.exe
Type: Application, 5.98MB
From: silverlight.dlservice.microsoft.com

 While files from the Internet can be useful, this file type can potentially harm your computer. If you do not trust the source, do not run or save this software. [What's the risk?](#)

7.

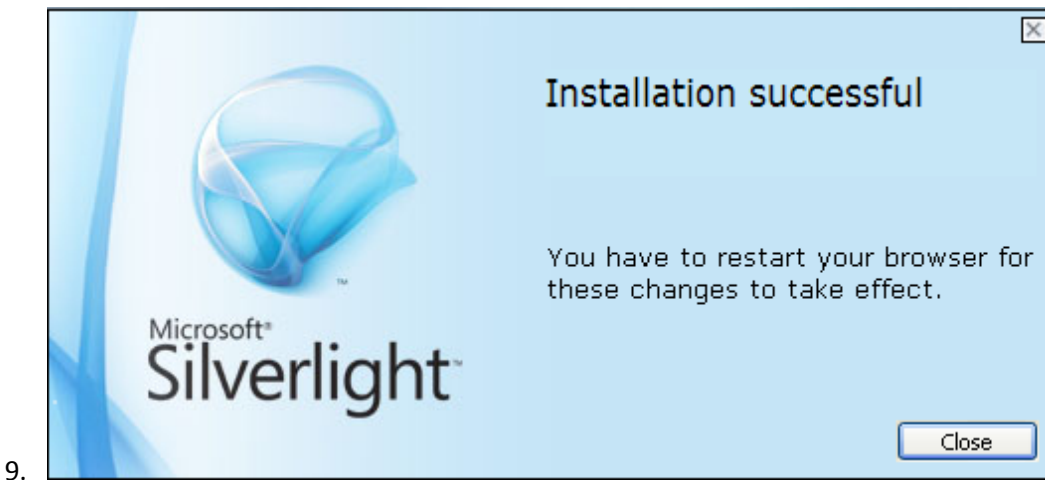
Internet Explorer - Security Warning

Do you want to run this software?



Name: [Microsoft Silverlight Installer](#)
Publisher: [Microsoft Corporation](#)

 While files from the Internet can be useful, this file type can potentially harm your computer. Only run software from publishers you trust. [What's the risk?](#)



Make sure you close and restart your internet window browsers for the changes to take effect. Re-navigate to the Newaygo County GIS page and the map view is now ready to view.

